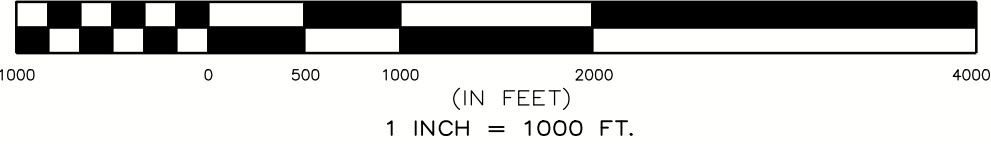


GRAPHIC SCALE



- SOLAR PANELS
- FENCED AREA
- PROPERTY LINE
- ACCESS ROAD



ENVIRONMENTAL DESIGN PARTNERSHIP, LLP.
 900 Route 146 Clifton Park, New York 12065
 (518) 371-7621
 edpllp.com

VISUAL IMPACT ANALYSIS FOR
WILSON HILL SOLAR

WILSON HILL ROAD
 TOWN OF HOOSICK
 RENSSELAER COUNTY, NEW YORK

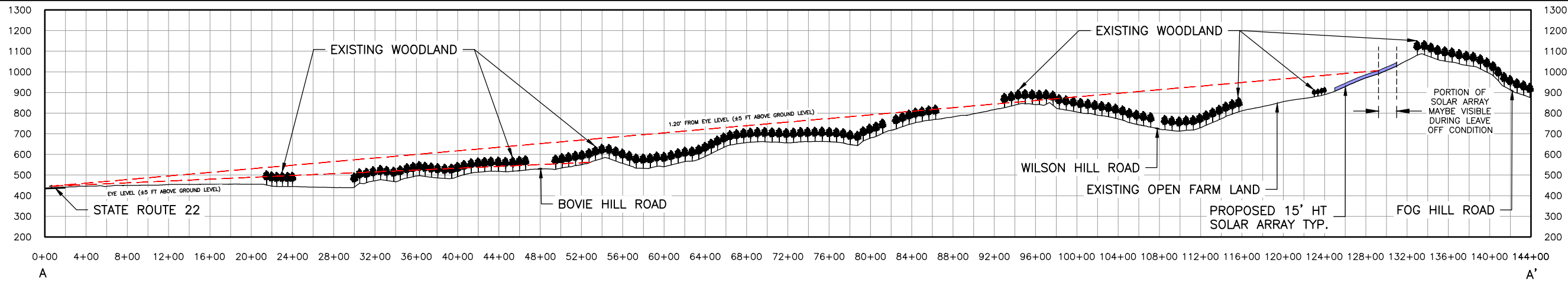
JANUARY 23, 2024

REVISION	DATE	BY

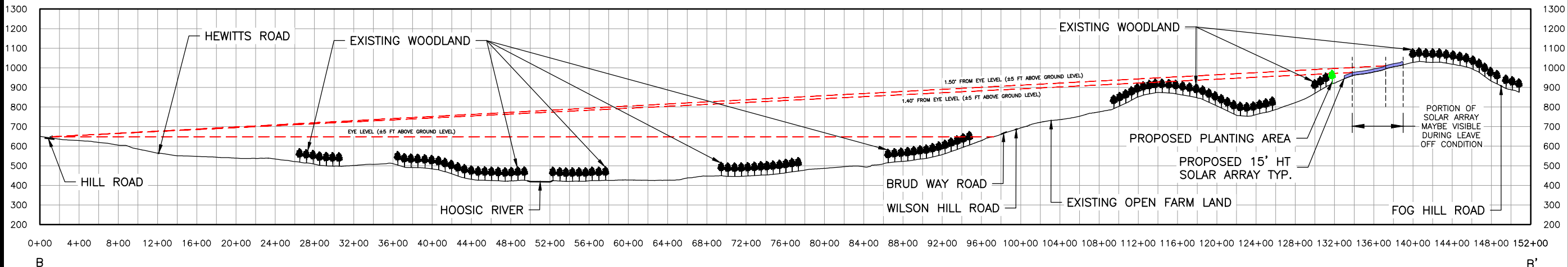
SCALE:
 1" = 1000'

SHEET TITLE:
FIGURE 1

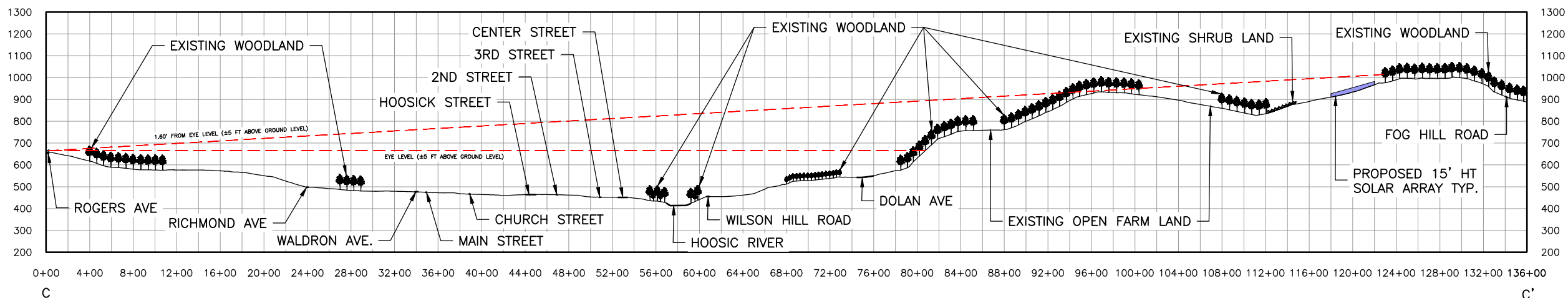
SHEET NO.
 1 of 2



CROSS SECTION A-A'




CROSS SECTION B-B'



CROSS SECTION C-C'

- ▲ DENOTES TREES THAT ARE APPROXIMATELY 70 FT IN HEIGHT
- ◆ DENOTES TREES THAT ARE APPROXIMATELY 45 FT IN HEIGHT



VISUAL IMPACT ANALYSIS FOR
WILSON HILL SOLAR

REVISION	DATE	BY

SCALE:
1" = 1100'

SHEET TITLE:
FIGURE 2

SHEET NO.
2 of 2

JANUARY 23, 2024
 WILSON HILL ROAD
 TOWN OF HOOSICK
 RENSSELAER COUNTY, NEW YORK
 C:\WORKFILES\Environmental Design Partnership\SharePoint Site - Documents\0 A-Z\RENSSELAER\HOOSICK\Wilson Hill Road\469 - Nexamp Solar\05-dwg\Concept\Visual Analysis\2024-01-04 Visual_Lidar_BMAP.dwg Jan 23, 2024 03:44: